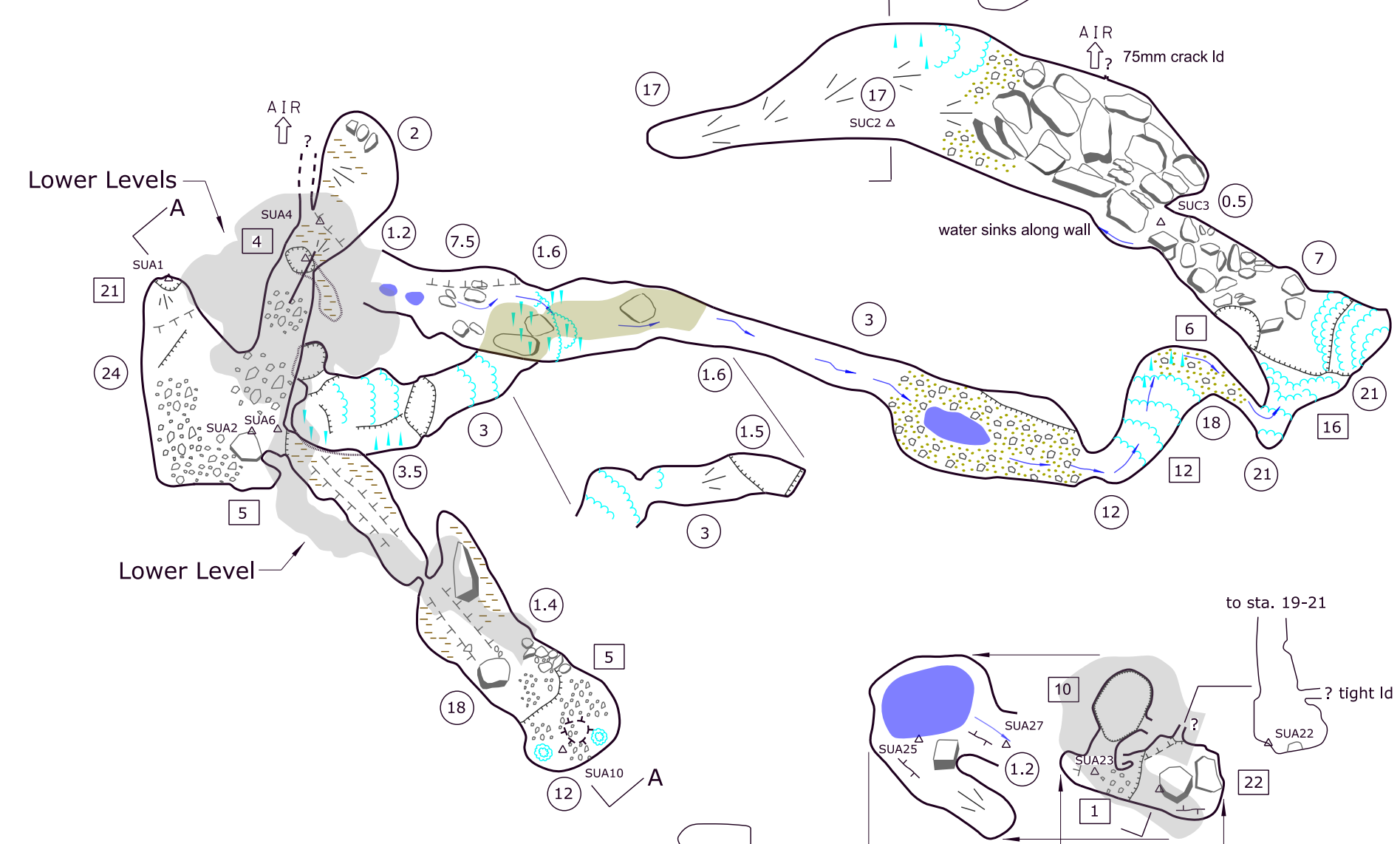
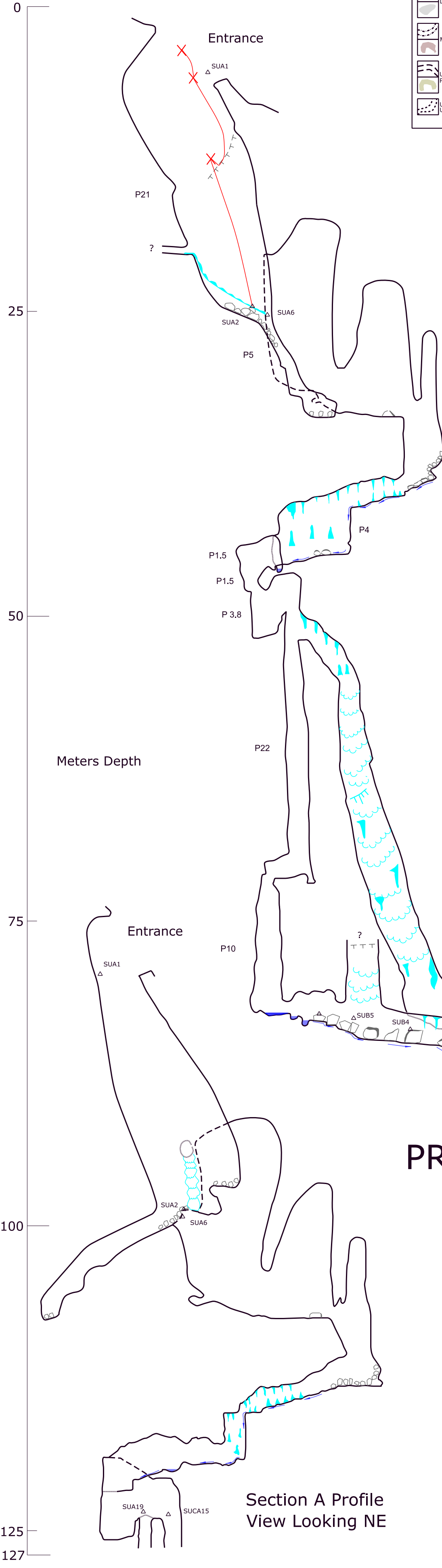


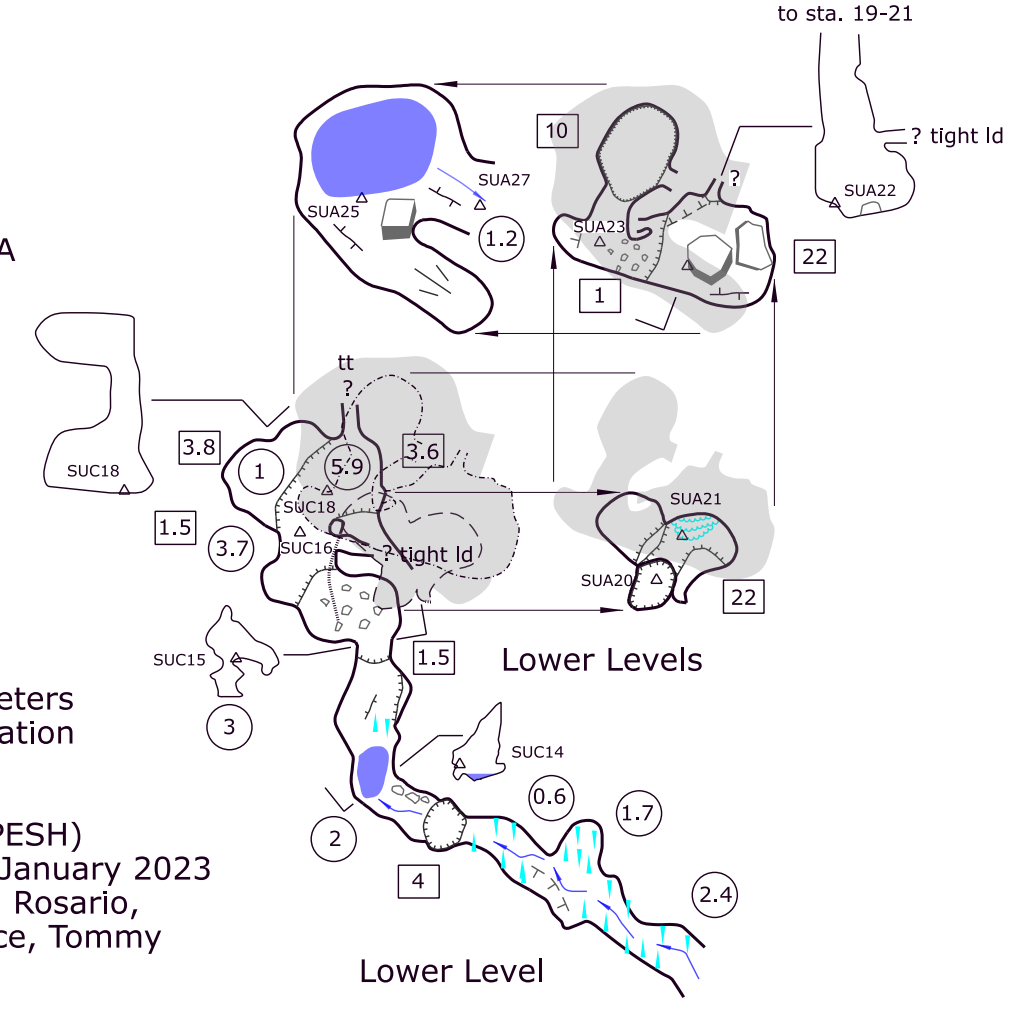


**Legend**

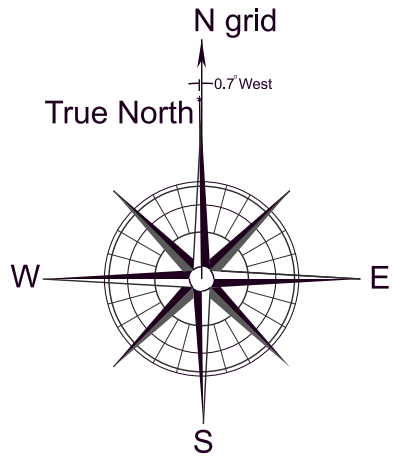
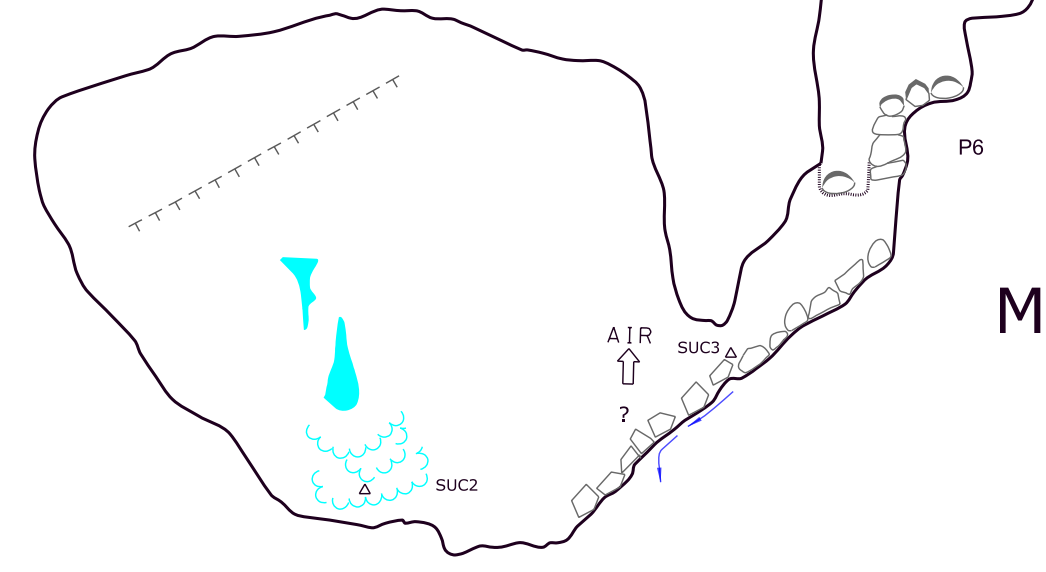



**PLAN VIEW**

- Notes:**
1. Total Surveyed Length = 301 meters. Depth = 127 meters
  2. Data Reduction by WALLS, Drafting by Bentley Microstation Connect Edition
  3. All Cross-Sections to scale
  3. A Project of Proyecto Espeleológico Sistema Huautla (PESH)
  4. Map and Copyright © by: Thomas (Tommy) Shifflett, January 2023
  5. Surveyed April, 2014 by: Steph Davlantes, Virginia del Rosario, Yvonne Droms, Andreas Klocker, Zeb Lilly, Virginia Price, Tommy Shifflett, and Peter Zabrok

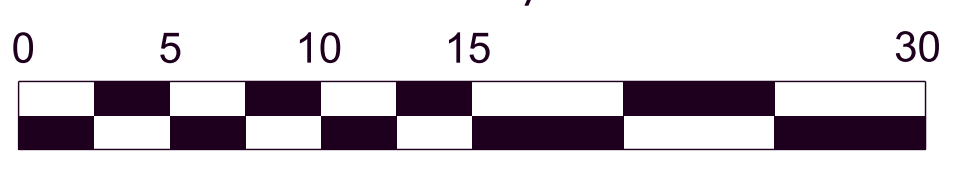


**PROFILE VIEW**  
Looking North



**SÓTANO DE URIEL**  
Plan Carlota,  
Municipio de Huautla de Jiménez,  
Oaxaca, México

January 2023



Meters